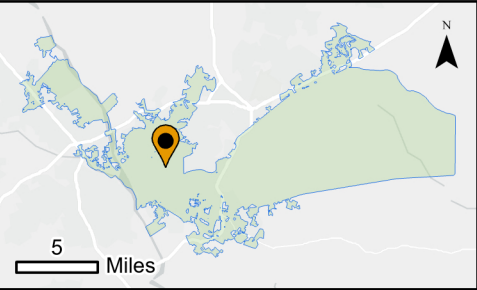




Jones McDonald  
Community Club







Neighborhood Location (Above)




Neighborhood




Parcels




Streets



Railway Tracks




City Limits




City of Columbia Parks

0.09

Miles



This map was prepared by:  
City of Columbia – GIS  
Division



GIS@columbiasc.gov  
<https://gis.columbiasc.gov>

Wednesday, April 12, 2023

Esri Community Maps Contributors, ©  
OpenStreetMap, Microsoft, Esri, HERE, Garmin,  
SafeGraph, GeoTechnologies, Inc, METI/NASA,  
USGS, EPA, NPS, US Census Bureau, USDA,  
Esri, HERE, Garmin, SafeGraph, FAO, METI/  
NASA, USGS, EPA, NPS

CITY OF COLUMBIA GIS DATA  
DISCLAIMER

The map or data provided is for information  
only and the City of Columbia makes no  
representations as to its accuracy. Its use  
without field verification is at the sole risk of  
the user. This data is not for resale. This data  
should not be presented under false  
ownership and should contain the City of  
Columbia watermark and seal. The user of this  
map or data agrees by accepting this content  
to hold the City of Columbia and all its  
assignees harmless for any occurrence  
stemming from the use or affects of this  
information, maps or data. Any products  
produced with the data must be shared with  
the City of Columbia.

