



Edgewood Neighborhood
Floral Club







Neighborhood Location (Above)




Neighborhood




Parcels




Streets



Railway Tracks




City Limits




City of Columbia Parks

0.1

Miles



This map was prepared by:
City of Columbia – GIS
Division



GIS@columbiasc.gov
<https://gis.columbiasc.gov>

Wednesday, April 12, 2023

Esri Community Maps Contributors, ©
OpenStreetMap, Microsoft, Esri, HERE, Garmin,
SafeGraph, GeoTechnologies, Inc, METI/NASA,
USGS, EPA, NPS, US Census Bureau, USDA,
Esri, HERE, Garmin, SafeGraph, FAO, METI/
NASA, USGS, EPA, NPS

CITY OF COLUMBIA GIS DATA
DISCLAIMER

The map or data provided is for information
only and the City of Columbia makes no
representations as to its accuracy. Its use
without field verification is at the sole risk of
the user. This data is not for resale. This data
should not be presented under false
ownership and should contain the City of
Columbia watermark and seal. The user of this
map or data agrees by accepting this content
to hold the City of Columbia and all its
assignees harmless for any occurrence
stemming from the use or affects of this
information, maps or data. Any products
produced with the data must be shared with
the City of Columbia.

