


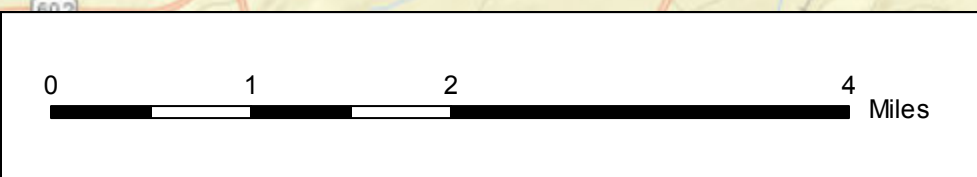




# City Limits

## Columbia, SC

-  City Limits
-  County Boundary
-  Fort Jackson



Document Name: CityLimits\_24x36  
Document Path: W:\GIS\GIS\_Admin\Templates\Website Maps\CityLimits\_24x36.mxd

### CITY OF COLUMBIA GIS DATA DISCLAIMER

The City of Columbia GIS data represented on this map or plan is the product of compilation, as produced by others. It is provided for informational purposes only and the City of Columbia makes no representation as to its accuracy. Its use without field verification is at the sole risk of the user. Contact the appropriate county election authority with any further questions or concerns.



This map was prepared by:  
GIS@ColumbiaSC.net  
City of Columbia - GIS Division  
2015

Sources: Esri, HERE, DeLorme, USGS, Intermap, Increment P Corp., NRCAN, Esri Japan, METI, Esri China (Hong Kong), Esri (Thailand), TomTom, MapmyIndia, © OpenStreetMap contributors, and the GIS User Community